

Automatic Extraction of Roads from High Resolution Images

Abhay K. Kolhe¹, Dr. Archana Bhise¹

¹ Research Scholar, SVKM's NMIMS, Mukesh Patel School of Technology Management & Engineering, Mumbai, India, kolhe.abhay@gmail.com

Abstract: Automated road extraction is an important area of road database creation, refinement and updation. However, the differentiation of road objects for a satellite image is a critical issue. Road extraction from the satellite imagery is classified as semi-automated and fully automated process. Semi-automated extraction requires some human input whereas; the automated extraction process requires no human input. A multistep approach for automatic road extraction is proposed in this paper. Proposed algorithm is implemented for different high resolution images. Experimental results show that the algorithm extracts the main roads from satellite images with above 80% accuracy. However, it is less accurate to detect secondary roads like lanes and by-lanes.

Keywords- Road Extraction, Morphological operations, Image Segmentation, Seed Point Detection, Image Filtering.

I. INTRODUCTION

Extraction of roads from high resolution imagery is of prime importance in road database creation and updation. Moreover, updation of road databases is crucial for many Geographic Information System (GIS) applications like urban planning and change detection. For the high resolution imagery, the appearance of a road tends to vary drastically at different time and locations. Therefore, it is difficult to model a road into a single processing module. It is a challenging task to model the road mathematically [1].

Roads cannot be defined as object having unique shape and/or having unique contrast against background. Therefore, researchers use –i) Semiautomatic and ii) Automatic Road Extraction System to extract road. The semiautomatic approach requires the manual identification of seed points where as automatic approaches do not require any human intervention for road detection.

In this paper, an automatic approach for road detection is proposed. The proposed technique is based on basic features of roads such as the intensity contrast with respect to the background and linear trajectory. Main focus of the proposed method is to extract these features which are based on the selection of seed points. The detection of seed points is automated by making use of linear feature of the roads.

False detection of road like regions and holes present in the extracted roads are the major difficulties of the automatic process. To overcome these limitations a multistep approach is proposed. The proposed approach uses following steps - i) Pre Processing, ii) Automatic Identification of Seed Points and Extraction of Roads, and iii) Hole Filling- to remove holes /gaps that exists in the extricated roads.

The rest of the paper is organized as follows. Section II briefs the related work done, for road extraction from high resolution imagery. Section III, describes the proposed method to extract road from high resolution images. Section IV, discusses the results of implementation followed by Section V which presents the conclusion.

II. RELATED WORK

A road tracker, based on angular texture signature, is proposed by Shen *et al.* [2] based on the knowledge of the roads on high-resolution imagery. However the algorithm may not work on a road cast by a large shadow and occlusion in complex scenes. It can only track long ribbon roads on gray scale imagery, and needs more computing time. Results are shown using a single high-resolution satellite image.

In [3], a road tracker based on shape classification of the road footprints effectively detects road intersections. It extracts almost all inscribed lines of road networks and forms a road tree. However, the multidirectional road tracker suffers from over-extraction. Therefore it is necessary to remove the portions of the road tree that do not appear to be roads. Completeness of 84%–94% and Correctness of 82%–92% were reported for the sample size of six images.

Zhang *et al.* [4] proposed an approach for detecting road networks from high-resolution images using a combination of mathematical morphological operations. The image is segmented to separate the road network regions from their surroundings, followed by a morphological trivial opening operation. This process preserves the

elongated road areas and filters almost all the houses and small clusters of noise. The result is further refined by filling holes, removing small paths and recovering shadowed areas. In high-resolution simulation images and aerial photos, the approximate road centerline network is extracted. However, road gaps may still exist.

A model and a strategy based on the multiscale detection of roads in combination with geometry-constrained edge extraction using snakes is presented in [5]. Results are shown for three sample images, and the approach is intended for rural areas.

Sahar and Alireza [6] proposed a road tracing approach using extended Kalman filter and a special particle filter module. It is based on uses of clustering algorithms. All road segments in a connected road network are traced using a single seed point. However, the performance of the algorithm depends on the parameters of the module. Amo *et al.* [7] proposed a combined approach consisting of region growing and region competition to extract road centerlines and sides. The initial seeds are given manually, and hence, this is a semiautomatic process. Subsequently region-growing-based model is applied to obtain a rough road approximation. This model is refined by the region competition algorithm.

Hu *et al.* [8] presented a two-step approach detecting and pruning, for the automatic extraction of road networks from aerial images. Results are shown for four images of high resolution. A rich body of literature exists in automated road extraction [9].

Statistical inference methods model linear features as a Markov point process or a geometric-stochastic model on the road width, direction, intensity and background intensity, and use maximum a posteriori probability to estimate the road network [10] - [12].

Doucette *et al.* proposed a methodology for fully automated road extraction that exploits spectral content from high resolution multispectral images [13].

III. PROPOSED METHOD

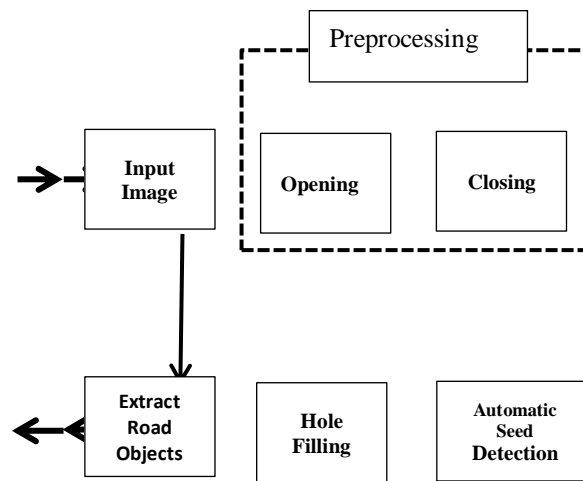


Fig 1: Flowchart of Proposed Algorithm

The proposed algorithm uses an automatic approach for road detection from satellite images. Automated road extraction can save time and human efforts as compared to semi-automatic approach. Misclassification of road-like structures is a major difficulty in automated road extraction. Hence a multistep approach is adopted to extract roads from input images. Fig. 1 shows the flowchart of the proposed algorithm. The details of steps are shown below.

1. Pre-Processing

This step consists of morphological operations like opening and closing. The purpose of this step is to improve quality of image to facilitate image interpretation and to improve the contrast and background. Directional morphological operations: erosion, dilation, opening and closing are used to enhance the image quality. Four directions – horizontal, vertical, left and right diagonals are used for morphological operations [1].

Since road has a direction, directional morphological filters are used for the image smoothing and noise removal. This technique makes use road template for opening and closing operations. Therefore, the image enhances in the direction of road template (structuring element).

2. Automatic Seed Detection:

Since a road has a long and elongated feature with almost uniform width and similar radiometric variance along its path. Since, humans usually recognize a road using its geometric characteristics. Such vital clues can be used to identify a foreground road object from background non-road objects.

The significant characteristics of roads are –

- a) Roads are mostly elongated elements
- b) Generally, the road surface is homogeneous.

These characteristics are used for extraction of roads from an image. The proposed method attempts to extract the salient features from images. The proposed algorithm automatically determines two seed points from the road objects present in the image. The algorithm for extracting two seed points is described as follows.

After pre-processing, the input image is thinned [14], and then the region having longest length is identified. From the collection of pixels available on longest path, select the one having maximum intensity in the input image. This point is the seed point1. The second seed point is based on intensity of first seed point.

Once the seed points are detected, they are used for segmentation to extract road object of the image. The segmentation technique depends on the homogeneity of the two road templates in different directions. The segmentation is carried out using Chaudhari’s distance (d_{ch}) [1], to compare the image section with the road templates by making use of different eight directions [1].

$$d_{ch} = |X_{i0} - Y_{i0}| + \frac{1}{n - \ln\left(\frac{n-2}{2}\right)} \cdot \sum |X_i - Y_i|$$

for $i \neq i_0$ and $1 \leq i \leq n$. (1)

The segmentation algorithm operates with 8 directions as shown in Fig. 2. It uses a window of size, 5 X 5. Along a given direction five pixels a_1, a_2, a_3, a_4, a_5 from image, and five each for the two road templates x_1, x_2, x_3, x_4, x_5 and y_1, y_2, y_3, y_4, y_5 are extracted. The pixels are aligned in the given direction. The distance between the image and the two templates is calculated using (1) for all eight directions and the minimum of these is used for segmentation. The segmentation threshold (S_{th}) is calculated as the average value of the intensity of the longest region in the thinned image. Then the roads objects are detected based on this threshold value using the segmentation algorithm of [1].

3. Hole Filling

It is a refinement process. The output of step 2 has holes due to noise. Thus, the output of step 2 contains non-continuous regions - presence of holes/gaps.

To address this issue, a pixel with label 0 (non-road object) is selected and marked it as visited. The procedure simultaneously looks for other pixels in its 5 X 5 neighborhoods. Follow the same process for whole image. Then the area of each non-target region is computed. If the area of non-target region is greater than S_{th} , then the region is labelled as background else the region is labelled as

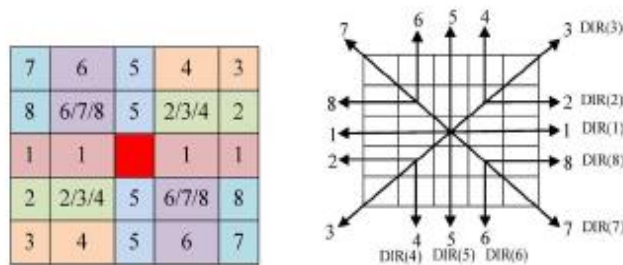


Fig 2: Template directions for Segmentation [1]

road object and the region is converted into road region.

IV. EXPERIMENTAL RESULTS AND DISCUSSION

The images selected for experimentation are of scenes from satellite images of 1-m/pixel resolution and are of 512 X 512 pixels.

The road segments of the test figure are manually digitized to form the reference road network. Road network covers all roads present in the image. This is used as a reference to estimate the accuracy measure for road extraction system. The proposed algorithm uses an automatic approach for road detection from satellite images. The accuracy of the proposed system is shown in Table I, for Seed Point 1 and Seed Point 2 is selected as below.

**TABLE I :
ACCURACY OF PROPOSED SYSTEM FOR DIFFERENT SEED2 POINTS**

Sr. No.	Image	Seed2 = x % Of Seed1				
		x = 50%	x = 60%	x = 70%	x = 80%	x = 90%
1	Image1	98	98	98	99	98
2	Image2	100	100	100	100	100
3	Image3	90	94	100	100	96
4	Image4	79	80	81	82	82
5	Image5	94	95	99	98	97
6	Image6	78	78	79	81	72
7	Image7	100	100	100	100	100
8	Image8	99	98	99	100	88

Seed Point 2 = Seed Point 1 X x; for $50 \leq X \leq 100$ (2)

It is found that, the proposed system gives better accuracy when $x = 80\%$ in (2).

Table II compares the accuracy of results for Seed Point 2 = 80% of Seed Point 1, with semi-automatic approach of manual selection of seed points.

Fig. 2 shows the graphical comparison of accuracy of proposed system with that of semi-automatic approach observations.

The results of the proposed method are as shown in Fig. 3. The input image is shown in Fig.3 (a), Fig. 3(b) gives the output after segmentation and Fig. 3(c) presents the result after Hoe Filling. The results of Semi-Automatic Approach are as shown in Fig. 4 for the same images.

From Fig.3, it is observed that the proposed system extracts main roads whereas for the secondary roads (lanes, by-lanes, and links) the system sometimes fails. This is because, the secondary roads are more difficult than main roads to deal with because of low discrimination of gray levels with respect to background and greater effect of occlusions and noise on narrow roads. The primary concern is the false detection of non-road objects such as parking lots, roof tops.

TABLE II
COMPARISON OF ACCURACY OF ROPOSED SYSTEM WITH SEMI-AUTOMATIC APPROACH

Sr. No.	Image	Semi-Automatic	Automatic (Seed2 = 80% of Seed1)
1	Image1	94	99
2	Image2	99	100
3	Image3	99	100
4	Image4	79	82
5	Image5	92	98
6	Image6	79	81
7	Image7	70	100
8	Image8	90	100

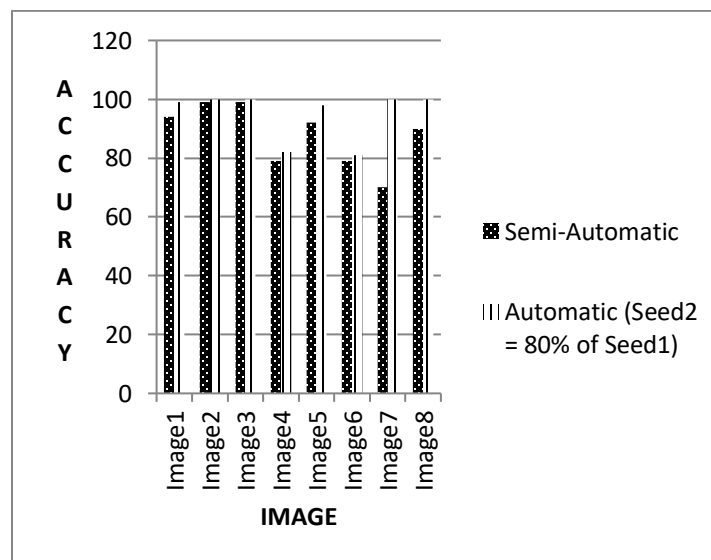


Fig 2: Comparison of Proposed System with Semi-Automatic Approach

From Fig. 2, Fig. 3 and Fig. 4, it is observed that the results, of proposed algorithm, Fig. 3, are comparable with the results of semi-automatic approach, Fig. 4.

The proposed algorithm fails to detect narrow roads, and large road structures with heterogeneous gray values against background. It also fails to detect complex road structures.





Fig 3: Results of Proposed Method. (a) Input Image of Size (512 X 512), (b) Image after Segmentation, (c) Image after Hole Filling



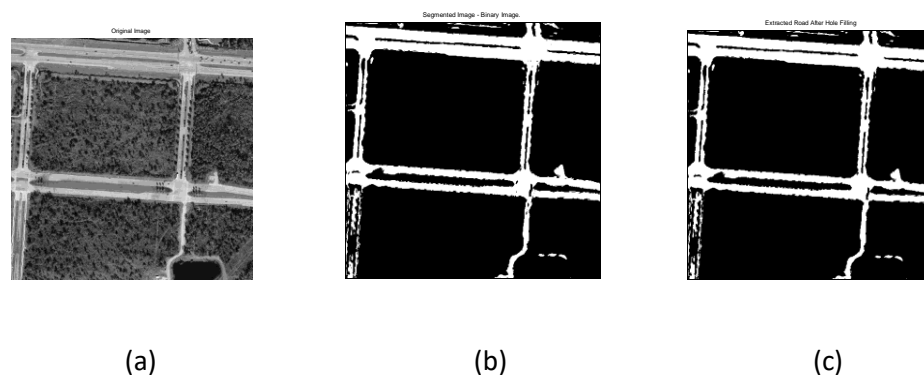


Fig 4: Results of Semiautomatic Method. (a) Input Image of Size (512 X 512), (b) Image after Segmentation, (c) Image

V. CONCLUSION

An automatic approach to extract roads from high resolution imagery has been proposed. The proposed method makes use of spectral and spatial properties of roads. It is a multistep algorithm consisting of preprocessing for image enhancement, image segmentation for Road Extraction from input image and hole filling. The novelty of this algorithm lies in a way the seed points and threshold value are detected for automatic extraction of roads from input images. The results prove that the proposed system is able to extract major sections of road network, junctions and curved roads from high resolution images. It is also observed that the performance of proposed algorithm is comparable with that of semi-automatic approach.

The proposed road detection system fails to avoid false detection due to presence of parking lots, roof tops. The presence of buildings and other occlusions made the extraction process somewhat more difficult.

REFERENCES

- [1] D. Chaudhuri, N. K. Kushwaha, and A. Samal, "Semi-Automated Road Detection From High Resolution Satellite Images by Directional Morphological Enhancement and Segmentation Techniques", *IEEE JOURNAL OF SELECTED TOPICS IN APPLIED EARTH OBSERVATIONS AND REMOTE SENSING*, VOL. 5, NO. 5, OCTOBER 2012.
- [2] J. Shen, X. Lin, Y. Shi, and C. Wong, "Knowledge-based road extraction from high resolution remotely sensed imagery," in *Proc. Congr. Image Signal Process.*, 2008, vol. 4, pp. 608–612.
- [3] J. Hu, A. Razdan, J. Femiani, M. Cui, and P. Wonka, "Road network extraction and intersection detection from aerial images by tracking road footprints," *IEEE Trans. Geosci. Remote Sens.*, vol. 45, no. 12, pp. 4144–4157, Dec. 2007.
- [4] J. C. Zhang, S. Murai, and E. P. Baltsavias, "Road network detection by mathematical morphology," in *Proc. ISPRS Workshop 3D Geospatial Data Prod.*, 1999, pp. 185–200.
- [5] I. Laptev, H. Mayer, T. Lindeberg, W. Eckstein, C. Steger, and A. Baumgartner, "Automatic extraction of roads from aerial images based on scale space and snakes," *Mach. Vis. Appl.*, vol. 12, no. 1, pp. 23–31, Jul. 2000.
- [6] S. Movaghati and A. Moghaddamjoo, "Road extraction from satellite images using particle filtering and extended Kalman filtering," *IEEE Trans. Geosci. Remote Sens.*, vol. 48, no. 7, pp. 2807–2817, Jul. 2010.
- [7] M. Amo, v F. Martinez, and M. Torre, "Road extraction from aerial images using a region competition algorithm," *IEEE Trans. Image Process.*, vol. 15, no. 5, pp. 1192–1201, May 2006.
- [8] X. Hu and V. Tao, "Automatic extraction of main road centerlines from high resolution satellite imagery using hierarchical grouping," *Photogramm Eng. Remote Sens.*, vol. 73, no. 9, pp. 1049–1056, Sep. 2007.
- [9] H. Mayer, S. Hinz, U. Bacher, and E. Baltsavias, "A test of automatic road extraction approaches," *Int. Archives Photogrammetry, Remote Sensing, and Spatial Information Sciences*, vol. 36-3, pp. 209–214, 2006.
- [10] R. Stolica, X. Descombes, and J. Zerubia, "A Markov Process for Road Extraction in Remote Sensed Images", INRIA, Sophia Antipolis, France, Research Report: PR-3923, 2000.
- [11] P. N. Anil and S. Natarajan, "Automatic road extraction from high resolution imagery based on statistical region merging and skeletonization," *Int. J. Engineering Science and Technology*, vol. 2, no. 3, pp. 165–171, 2010.

- [12] M. Barzohar and D. B. Cooper, "Automatic finding of main roads in aerial images by using geometric stochastic models and estimation," *IEEE Trans. PAMI*, vol. 18, no. 7, pp. 707–721, 1996..
- [13] P.Doucette, P. Agouris, andA. Stefanidis, "Automated road extraction from high resolution multispectral imagery," *Photogrammetric Engineering and Remote Sensing*, vol. 70, no. 12, pp. 1405–1416, 2004.
- [14] R. C. Gonzalez, R.E. Woods, "Digital Image Processing" , II Ed., Pearson Education., 2005.